

AFFIDAVIT OF PUBLICATION

STATE OF MISSOURI
COUNTY OF JACKSON

} S.S.

Page 1 of 2

REGULATION NUMBERS 61604
THROUGH 61615 REMOVALS

Before the undersigned, a Notary Public in and for the county of Jackson, Missouri, personally appeared **Scott S. Lauck**, of **THE DAILY RECORD, KANSAS CITY**, a daily newspaper published in the county of Jackson, Missouri; who, being duly sworn, say that they have complied with all of the provisions of the laws of this state regulating newspapers and the **THE DAILY RECORD, KANSAS CITY** publication of legal notices, and is qualified to publish the annexed notice or advertisement; and that it was published in **THE DAILY RECORD, KANSAS CITY** for 1 day, the first publication being on the **15th** day of **April 2013** and the last publication being on the **15th** day of **April 2013** to wit:

04/15/2013

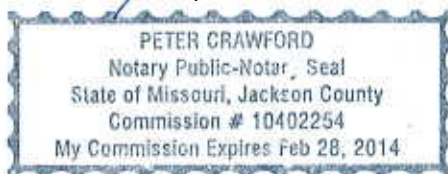
Scott S. Lauck

Scott S. Lauck

Subscribed & sworn before me this 15 day of April, 2013
(SEAL)

Peter Crawford

Notary Public



TO WHOM IT MAY CONCERN:

Pursuant to the authority granted in paragraph (b) of Section 70-38 of the "Code of General Ordinances of Kansas City, Missouri" and subject to the provisions thereof, traffic regulations are hereby made and adopted as follows:

The Maximum School Speed Limit, as indicated below and as listed in Section 70-363 is hereby discontinued at the following location(s):

Regulation 61604 51st Street, Agnes Avenue to a point 175 feet east of Prospect Avenue Twenty Five Miles Per Hour 7:30 AM to 9:30 PM and 2:00 PM to 4:00 PM Monday through Friday

Regulation 61605 Gregory Boulevard, from Indiana Avenue to a point 400 feet east Askew Avenue Twenty Five Miles Per Hour 6:30 AM to 8:30 PM and 2:00 PM to 4:00 PM Monday through Friday

Regulation 61606 Northeast 108th Street, from a point 150 feet west of North Eastern Avenue to a point 150 feet east of North Richmond Avenue Thirty Miles Per Hour 7:30 AM to 9:30 PM and 3:00 PM to 5:00 PM Monday through Friday

Prohibition of Stopping, Standing and/or Parking, as indicated below and as listed in Section 70-530 is hereby discontinued at the following location(s):

Regulation 61607 Oak Street, west side, from a point 210 feet south of Emanuel Cleaver II Boulevard then south 434 feet No Parking 4:00 AM to 6:00 PM Monday through Friday

Regulation 61608 Oak Street, west side, from a point 50 feet south of Brush Creek Boulevard then south 45 feet No Parking 7:00 AM to 6:00 PM Monday through Friday

Regulation 61609 11th Street, south side, from Grand Boulevard to McGee Street No Parking Anytime

Prohibition of Parking for longer than the Time Limit, as indicated below and as listed in Section 70-531 is hereby discontinued at the following location(s):

Regulation 61610 Pershing Road, north side, from a point 126 feet west of Grand Boulevard then west 153 feet Two Hour Parking 7:00 AM to 6:00 PM Monday through Friday

Reserved Parking for Physically Disabled Persons, as indicated below and as listed in Section 70-534 and 70-535 is hereby discontinued at the following location(s):

Regulation 61611 10th Street, north side, from a point 70 feet west of Elmwood Avenue then west 22 feet Handicapped Parking

Regulation 61612 Lawndale Avenue, west side, from a point 105 feet south of

AFFIDAVIT OF PUBLICATION

Page 2 of 2

Smart Avenue, then south 20 feet Handicapped Parking

Regulation 61613 Mersington Avenue, east side, from a point 235 feet south of 38th street then south 25 feet Handicapped Parking

Regulation 61614 Wyoming Street, east side, from a point 25 feet north of 44th Street then north 24 feet Handicapped Parking

The Public Carrier Stand, as indicated below and as listed in Section 70-566 is hereby the following location(s):

Regulation 61615 Pershing Road, north side, from 96 feet west of Grand Boulevard then west 30 feet No Parking Bus Stand

The existing signs at the locations affected by the above regulations will be removed.

Sherri K. McIntyre, P.E.
Director of Public Works

REGULATION NUMBERS 61616 THROUGH 61638 INSTALLATIONS

TO WHOM IT MAY CONCERN:

Pursuant to the authority granted in paragraph (b) of Section 70-38 of the "Code of General Ordinances of Kansas City, Missouri" and subject to the provisions thereof, traffic regulations are hereby made and adopted as follows:

The driver of a vehicle shall Yield The Right-of-Way to all vehicles approaching the following intersection(s) (in the direction bound as indicated) when Yields are in place, and shall be added to the list as contained in Section 70-335:

Regulation 61616 Dove Avenue and 77th Street Southbound

The following streets are designated for a Maximum School Speed Limit as indicated and shall be added to the list as contained in Section 70-363:

Regulation 61617 Northwest Old Tiffany Springs Road, from a point 200 feet east of North Kirkwood Avenue to a point 200 feet west of North Kirkwood Avenue Twenty Five Miles Per Hour 8:00 AM to 9:00 AM and 3:00 PM to 4:00 PM Monday through Friday

Regulation 61618 Northeast 108th Street, from a point 150 feet west of North Eastern Avenue to a point 150 feet east of North Richmond Avenue Thirty Miles Per Hour 7:30 AM to 9:30 AM and 3:30 PM to 5:30 PM Monday through Friday

Regulation 61619 North Eastern Avenue, from Northeast 108th Street to a point 210 feet south of Northeast 106th Street Thirty Miles Per Hour 7:30 AM to 9:30 AM and 3:30 PM to 5:30 PM Monday through Friday

The following street (s) is (are) designated for a Maximum Speed Limit as indicated and shall be added to the list

as contained in Section 70-363:

Regulation 61620 Northeast Shoal Creek Valley Drive, from North Flintlock Road to North Lewis Avenue Thirty Miles Per Hour

Stopping, Standing and/or Parking shall be prohibited (as indicated) on the following street(s) and shall be added to the list as contained in Section 70-530:

Regulation 61621 118th Street, north side, from Wornall Road to 117th Terrace No Parking Anytime

Regulation 61622 Armour Boulevard, north side, from Warwick Boulevard east 60 feet No Parking Anytime

Regulation 61623 Armour Boulevard, south side, from Warwick Boulevard east 70 feet No Parking Anytime

Regulation 61624 Blue Parkway, north side, from Sni-A-Bar Road to Bellaire Avenue No Parking Anytime

Regulation 61625 Blue Parkway, north side, from Bellaire Avenue east 145 feet No Parking Anytime

Regulation 61626 Brooklyn Avenue, west side, from Gregory Boulevard north 145 feet No Parking Anytime

Regulation 61627 Charlotte Street, west side, from Armour Boulevard to 36th Street No Parking 11:00 PM to 7:00 AM

Regulation 61628 Charlotte Street, east side, from a point 230 feet south of Armour Boulevard to 36th Street No Parking 11:00 PM to 7:00 AM

Parking for longer than the Time Limit, as indicated below, during the hours and/or days indicated shall be prohibited. The time limit and effective hours and/or days shall be added to the list as contained in Section 70-531:

Regulation 61629 11th Street, south side, from McGee Street to Grand Boulevard Two Hour Parking 7:00 AM to 6:00 PM Monday through Friday

Regulation 61630 Pershing Road, north side, from Grand Boulevard west 279 feet Two Hour Parking 7:00 AM to 6:00 PM Monday through Friday

Reserved Parking for Physically Disabled Persons is hereby established, as indicated below, and shall be added to the lists as contained in Sections 70-534 and 70-535:

Regulation 61631 26th Street, south side, from a point 48 feet east of Belleview Avenue then east 24 feet Accessible Parking

Regulation 61632 North Lawn Avenue, east side, from a point 27 feet north of St. John Avenue then north 20 feet Accessible Parking

Residential Permit Parking is hereby established on the following street(s), as listed below, for individuals with the appropriate permit, and shall be added to

the list as contained in Section 70-537:

Regulation 61633 State Line Road, east side, from 36th Street to 37th Street Two Hour Parking 9:00 AM to 5:00 PM Monday through Friday except with Residential Parking Permit

Trucks shall be prohibited on the following streets (s), as indicated below, and shall be added to the list as contained in Section 70-916:

Regulation 61634 Gregory Street, from State Line Road to Ward Parkway No Trucks

All vehicular and/or pedestrian traffic shall be controlled at the following intersection(s) where Traffic Signals are in operation according to the Traffic Control Signal Legend contained in Sections 70-954 and 70-956 and shall be added to the list as contained in Section 70-951:

Regulation 61635 Highland Avenue and Independence Avenue

Regulation 61636 Main Street and 46th Street

Regulation 61637 1221 Meyer Boulevard

Regulation 61638 Walrond Avenue and 75th Street

The locations affected by the above regulations will be marked in accordance with standards prescribed in the "Manual on Uniform Traffic Control Devices for Streets and Highways" and said regulations shall become effective five days after publication in The Daily Record.

Sherri K. McIntyre, P.E.
Director of Public Works
10290508 Jackson Apr 15, 2013

AFFIDAVIT OF PUBLICATION

STATE OF MISSOURI
COUNTY OF JACKSON

} S.S.

Page 1 of 2

REGULATION NUMBERS 61639
THROUGH 61648 REMOVALS

Before the undersigned, a Notary Public in and for the county of Jackson, Missouri, personally appeared before **Scott S. Lauck**, of **THE DAILY RECORD, KANSAS CITY**, a daily newspaper published in the county of Jackson, Missouri; who, being duly sworn, say that they have complied with all of the provisions of the laws of this state regulating newspapers and the **THE DAILY RECORD, KANSAS CITY** publication of legal notices, and is qualified to publish the annexed notice or advertisement; and that it was published in **THE DAILY RECORD, KANSAS CITY** for 1 day, the first publication being on the **16th** day of **April 2013** and the last publication being on the **16th** day of **April 2013** to wit:

04/16/2013

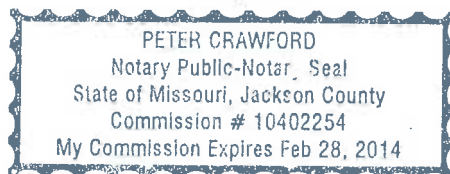


Scott S. Lauck

Subscribed & sworn before me this 16 day of April, 2013
(SEAL)



Notary Public



TO WHOM IT MAY CONCERN:

Pursuant to the authority granted in paragraph (b) of Section 70-38 of the "Code of General Ordinances of Kansas City, Missouri" and subject to the provisions thereof, traffic regulations are hereby made and adopted as follows:

Prohibition of Stopping, Standing and/or Parking, as indicated below and as listed in Section 70-530 is hereby discontinued at the following location(s):

Regulation 61639 43rd Street, south side, from McGee Street east 70 feet No Parking Anytime

Regulation 61640 Northeast 48th Street, south side, from 350 feet west of Kelsey Road west 350 feet No Parking Anytime

Regulation 61641 Southern, east side, from Front Street to a point 60 feet north No Parking Anytime

Regulation 61642 Southern Street, west side from Front Street north 250 feet No Parking Anytime

Regulation 61643 Southern Road, both sides, from Front Street, to Deramus No Parking Anytime

Prohibition of Parking for longer than the Time Limit, as indicated below and as listed in Sections 70-531 is hereby discontinued at the following location(s):

Regulation 61644 Troost Avenue, east side, from 106 feet south of 47th Street to 100 feet north of 47th Terrace One Hour Parking 9:00 AM to 6:00 PM Monday through Friday

Regulation 61645 Troost Avenue, east side, from 65 feet south of 47th Terrace to 48 feet north of 48th Street One Hour Parking 9:00 AM to 6:00 PM Monday through Friday

Regulation 61646 47th Street, south side, from a point 100 feet west of Pennsylvania Avenue then west 130 feet Two Hour Parking 9:00 AM to 6:00 PM Monday through Saturday

Reserved Parking for Physically Disabled Persons, as indicated below and as listed in Sections 70-534 and 70-535 is hereby discontinued at the following location(s):

Regulation 61647 72nd Street, north side, from a point 95 feet east of Askew Avenue then east 18 feet Handicapped Parking

Regulation 61648 Drury Avenue, west side, from a point 99 feet south of Thompson Avenue then south 24 feet Handicapped Parking

The existing signs at the locations affected by the above regulations will be removed.

Sherri K. McIntyre, P.E.
Director of Public Works

AFFIDAVIT OF PUBLICATION

Page 2 of 2

REGULATION NUMBERS 61649 THROUGH 61660 INSTALLATIONS

TO WHOM IT MAY CONCERN:

Pursuant to the authority granted in paragraph (b) of Section 70-38 of the "Code of General Ordinances of Kansas City, Missouri" and subject to the provisions thereof, traffic regulations are hereby made and adopted as follows:

The following streets are designated for a Maximum School Speed Limit as indicated and shall be added to the list as contained in Section 70-363:

Regulation 61649 Northwest Barry Road, from a point 150 feet east of North Charlton Avenue to a point 685 feet west of North Charlton Avenue Thirty Five Miles Per Hour 7:30 AM to 9:30 AM and 2:30 PM to 4:30 PM Monday through Friday

Stopping, Standing and/or Parking shall be prohibited (as indicated) on the following street(s) and shall be added to the list as contained in Section 70-530:

Regulation 61650 Northeast 48th Street, south side, from Northeast Vivion Road to North Brooklyn Avenue No Parking Anytime

Regulation 61651 Harrison Street, west side, from 55th Street south 45 feet No Parking Anytime

Regulation 61652 North Southern Road, east side, from Front Street north 250 feet No Parking Anytime

Regulation 61653 North Southern Road, west side, from Front Street to Municipal Avenue No Parking Anytime

Regulation 61654 North Southern Road, east side, from Municipal Avenue to Deramus Avenue No Parking Anytime

Regulation 61655 North Southern Road, west side, from Municipal Avenue to Deramus Avenue No Parking Anytime

Parking for longer than the Time Limit, as indicated below, during the hours and/or days indicated shall be prohibited. The time limit and effective hours and/or days shall be added to the list as contained in Section 70-531:

Regulation 61656 Troost Avenue, east side, from 65 feet south of 47th Terrace to 48 feet north of 48th Street Two Hour Parking 9:00 AM to 6:00 PM Monday through Friday

Regulation 61657 Troost Avenue, east side, from 106 feet south of 47th Street to 100 feet north of 47th Terrace Two Hour Parking 9:00 AM to 6:00 PM Monday through Friday

Regulation 61658 47th Street, south side, from a point 100 feet west of Pennsylvania Avenue then west 130 feet Two Hour Parking 7:00 AM to 5:00 PM Monday through Sunday

Regulation 61659 47th Street, south

side, from a point 100 feet west of Pennsylvania Avenue then west 130 feet Fifteen Minute Parking 5:00 PM to 10:00 PM Monday through Sunday

Reserved Parking for Physically Disabled Persons is hereby established, as indicated below, and shall be added to the lists as contained in Sections 70-534 and 70-535:

Regulation 61660 10th Street, south side, from a point 101 feet east of Myrtle Avenue then east 20 feet Accessible Parking

The locations affected by the above regulations will be marked in accordance with standards prescribed in the "Manual on Uniform Traffic Control Devices for Streets and Highways" and said regulations shall become effective five days after publication in The Daily Record.

Sherri K. McIntyre, P.E.
Director of Public Works
10291178 Jackson Apr 16, 2013

AFFIDAVIT OF PUBLICATION

STATE OF MISSOURI
COUNTY OF JACKSON

} S.S.

Page 1 of 2

REGULATION NUMBERS 61661 THROUGH 61664 REMOVALS

Before the undersigned, a Notary Public in and for the county of Jackson, Missouri, personally appeared before **Scott S. Lauck**, of **THE DAILY RECORD, KANSAS CITY**, a daily newspaper published in the county of Jackson, Missouri; who, being duly sworn, say that they have complied with all of the provisions of the laws of this state regulating newspapers and the **THE DAILY RECORD, KANSAS CITY** publication of legal notices, and is qualified to publish the annexed notice or advertisement; and that it was published in **THE DAILY RECORD, KANSAS CITY** for 1 day, the first publication being on the **16th** day of **April 2013** and the last publication being on the **16th** day of **April 2013** to wit:

04/16/2013

TO WHOM IT MAY CONCERN:

Pursuant to the authority granted in paragraph (b) of Section 70-38 of the "Code of General Ordinances of Kansas City, Missouri" and subject to the provisions thereof, traffic regulations are hereby made and adopted as follows:

Prohibition of Stopping, Standing and/or Parking, as indicated below and as listed in Section 70-530 is hereby discontinued at the following location(s):

Regulation 61661 Northwest 86th Terrace, south side, from Northwest Waukomis Drive east 30 feet No Parking Parking

Regulation 61662 Northwest 86th Terrace, north side, from Northwest Waukomis Drive east 30 feet No Parking Parking

Regulation 61663 McGee Street, west side, from a point 110 feet south of 20th Street then south 50 feet No Parking 4:00 PM to 6:00 PM Monday Through Friday

Prohibition of Parking for longer than the Time Limit, as indicated below and as listed in Sections 70-531 and 70-591 is hereby discontinued at the following location(s):

Regulation 61664 McGee Street, west side, from a point 110 feet south of 20th Street then south 50 feet One Hour Parking 7:00 AM to 4:00 PM Monday through Friday

The existing signs at the locations affected by the above regulations will be removed.

Sherri K. McIntyre, P.E.
Director of Public Works

REGULATION NUMBERS 61665 THROUGH 61671 INSTALLATIONS

TO WHOM IT MAY CONCERN:

Pursuant to the authority granted in paragraph (b) of Section 70-38 of the "Code of General Ordinances of Kansas City, Missouri" and subject to the provisions thereof, traffic regulations are hereby made and adopted as follows:

All vehicular traffic shall Stop before entering the following intersection(s) and shall be added to the list as contained in Section 70-335:

Regulation 61665 Tracy Avenue and 38th Street Westbound

Regulation 61666 North Tracy Avenue and Northeast 107th Street Eastbound and Westbound

Stopping, Standing and/or Parking shall be prohibited (as indicated) on the following street(s) and shall be added to the list as contained in Section 70-530:

Regulation 61667 40th Terrace, south side, from Clark Avenue east to the dead

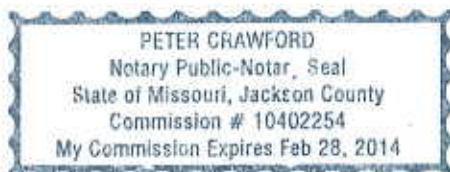


Scott S. Lauck

Subscribed & sworn before me this 16 day of April, 2013
(SEAL)



Notary Public



AFFIDAVIT OF PUBLICATION

Page 2 of 2

end No Parking Anytime

Regulation 61668 Northwest 86th Terrace, south side, from Northwest Waukomis Drive east 75 feet No Parking Anytime

Regulation 61669 Northwest 86th Terrace, north side, from Northwest Waukomis Drive east 75 feet No Parking Anytime

Regulation 61670 North Corrington Avenue, north side, from a point 1,165 feet north of Front Street then around cul-de-sac No Parking Anytime

Regulation 61671 Rockhill Road, west side, from 70th Terrace to Gregory Boulevard No Parking Anytime

The locations affected by the above regulations will be marked in accordance with standards prescribed in the "Manual on Uniform Traffic Control Devices for Streets and Highways" and said regulations shall become effective five days after publication in The Daily Record.

Sherri K. McIntyre, P.E.
Director of Public Works
10291183 Jackson Apr 16, 2013